







-  Boat Chutes
-  Fishing Pier
-  Parking Lots
-  Point of Interest
-  Restrooms
-  Trailheads

-  Mary Carter Greenway
-  Columbine Trail
-  Mineral Ave Trail
-  Local Trails
-  Other Regional Trails

1,000  
Feet



Columbine Manor Park

Ken Caryl Ave.

Jefferson  
County

Access from  
Platte Canyon Rd.

South Platte  
Park Reservoir

Wildlife Viewing  
Gazebo

Eaglewatch  
Lake

Blackrock  
Lake

Chatfield State Park

Bufflehead  
Lake

Redtail  
Lake

Ladybug  
Lake

Wohrurst Lake  
(Private)

Cooley Lake  
*Guided Access Only*

Arapahoe  
County

Coal Mine Ave.

Town of Columbine Valley

Reynold's Landing

South Platte River

Aspen Grove  
Shopping Center

Carson  
Nature  
Center

RTD  
Light Rail  
Station

W. Mineral Ave.

S. Santa Fe Dr.

City of Littleton

W. County Line Rd.

South Platte River

Centennial (C470) Trail

85  
Access

85

85

470